

Appendix 1: Illustrations of revised site coverage guidelines

Diagram 1: 2-tier site coverage computation

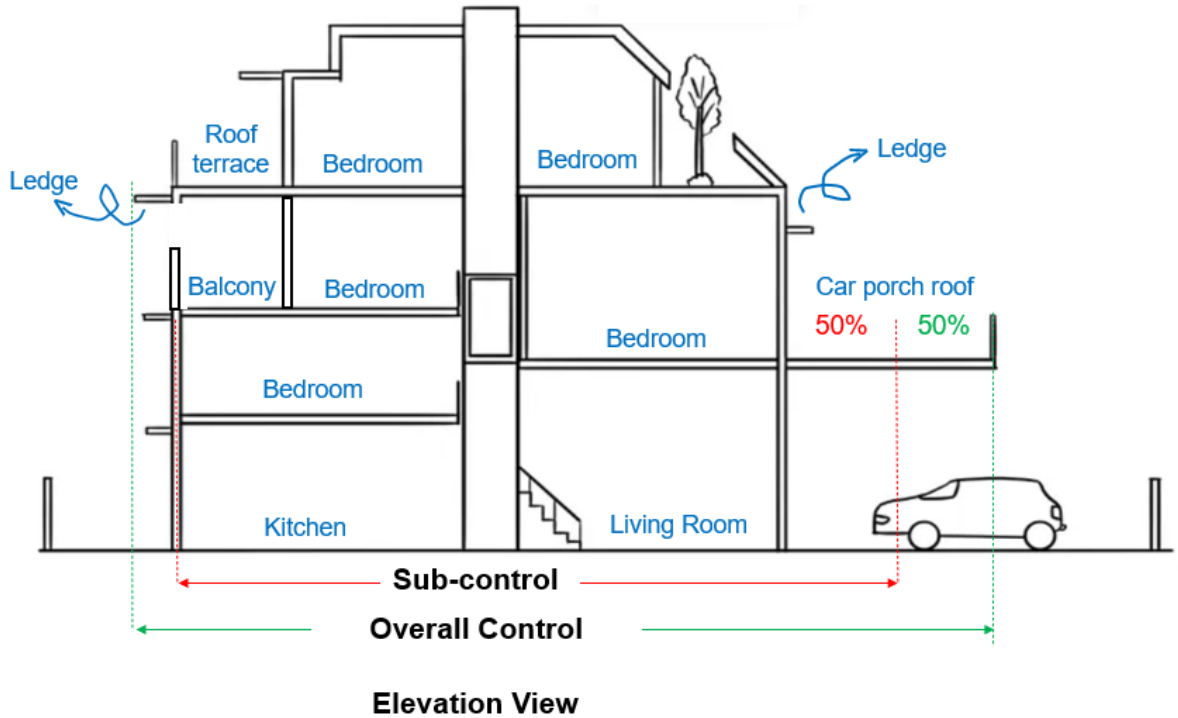
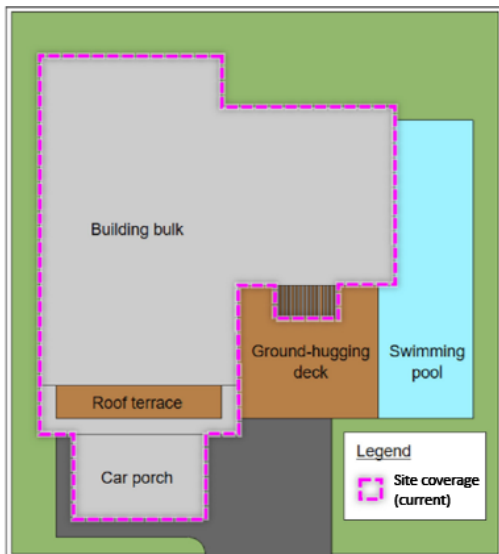
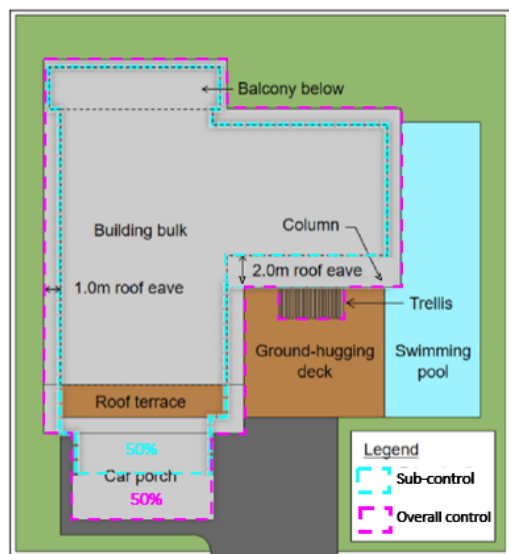


Diagram 2: An example of the revised site coverage computation method for a bungalow



SITE COVERAGE COMPUTATION (CURRENT)

- Computation includes building structures that protrude more than 1m from the ground



SITE COVERAGE COMPUTATION (REVISED)

- Current site coverage computation retained to form the overall control for the site
- New sub-control introduced to control building bulk

Top-Down View